

- Legend**
- Barnet Boundary
 - Watershed
 - Potential Water Storage Locations
- Detailed River Network**
- Main River
 - Main River - Culverted
 - Ordinary Watercourse
 - Ordinary Watercourse - Culverted
- RoFSW Extent**
- 1 in 30 year RoFSW Extent
 - 1 in 100 year RoFSW Extent
 - 1 in 1000 year RoFSW Extent



Project Title

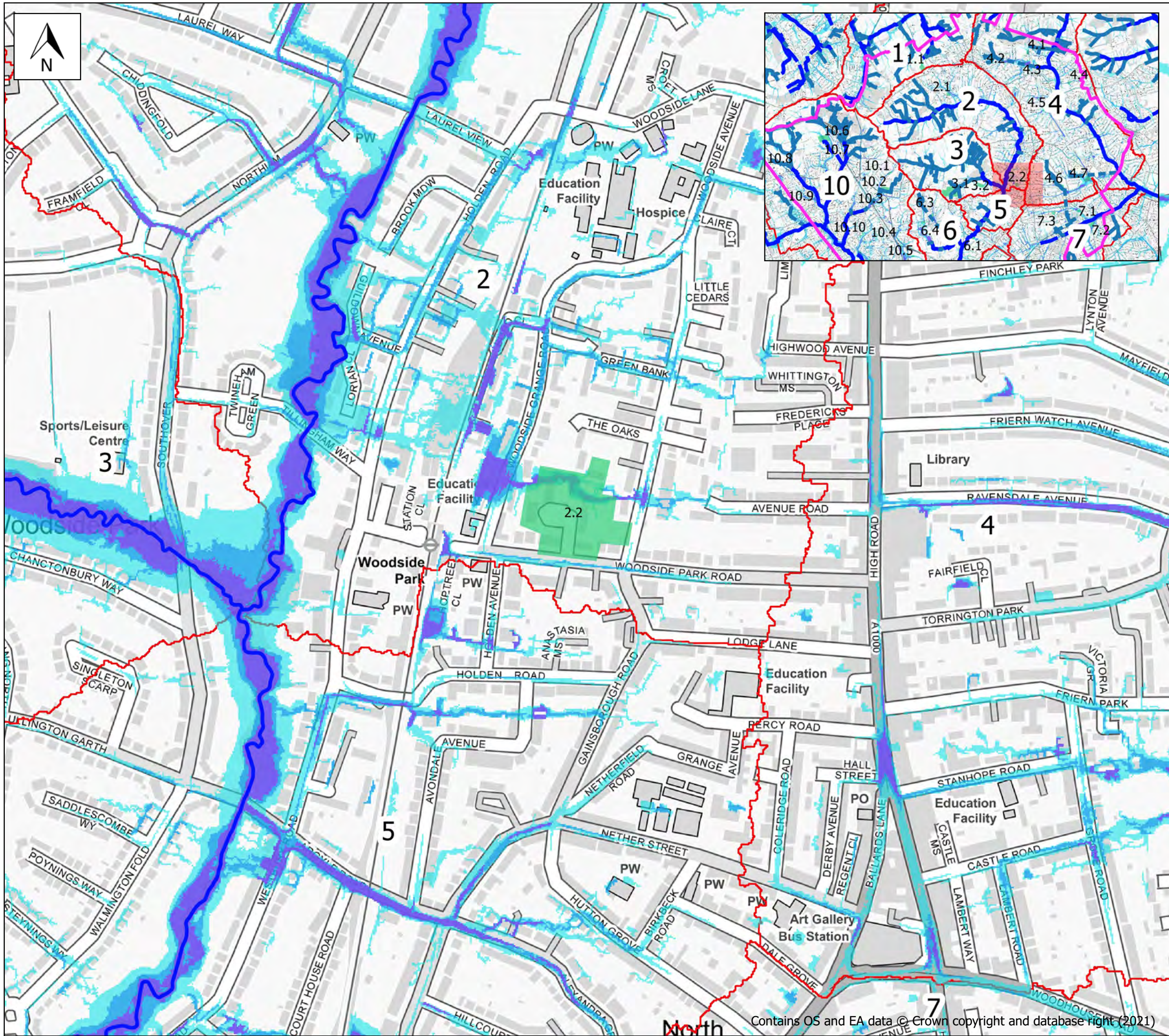
Strategic Surface Water Mitigation Locations (Barnet Level 2 SFRA)

Drawing Title

Site Nos. 1.1 and 2.1

This document has been prepared pursuant to and subject to the terms of Metis' appointment by its client. Metis accepts no liability for any use of this document other than by its original client or following Metis' express agreement to such use, and only for the purpose for which it was prepared and provided.

1:5000	Drawing Size A3	Drawing Number Map No. 1
--------	--------------------	------------------------------------



- Legend**
- Barnet Boundary
 - Watershed
 - Potential Water Storage Locations
- Detailed River Network**
- Main River
 - Main River - Culverted
 - Ordinary Watercourse
 - Ordinary Watercourse - Culverted
- 1 in 30 year RoFSW Extent
 - 1 in 100 year RoFSW Extent
 - 1 in 1000 year RoFSW Extent



Client

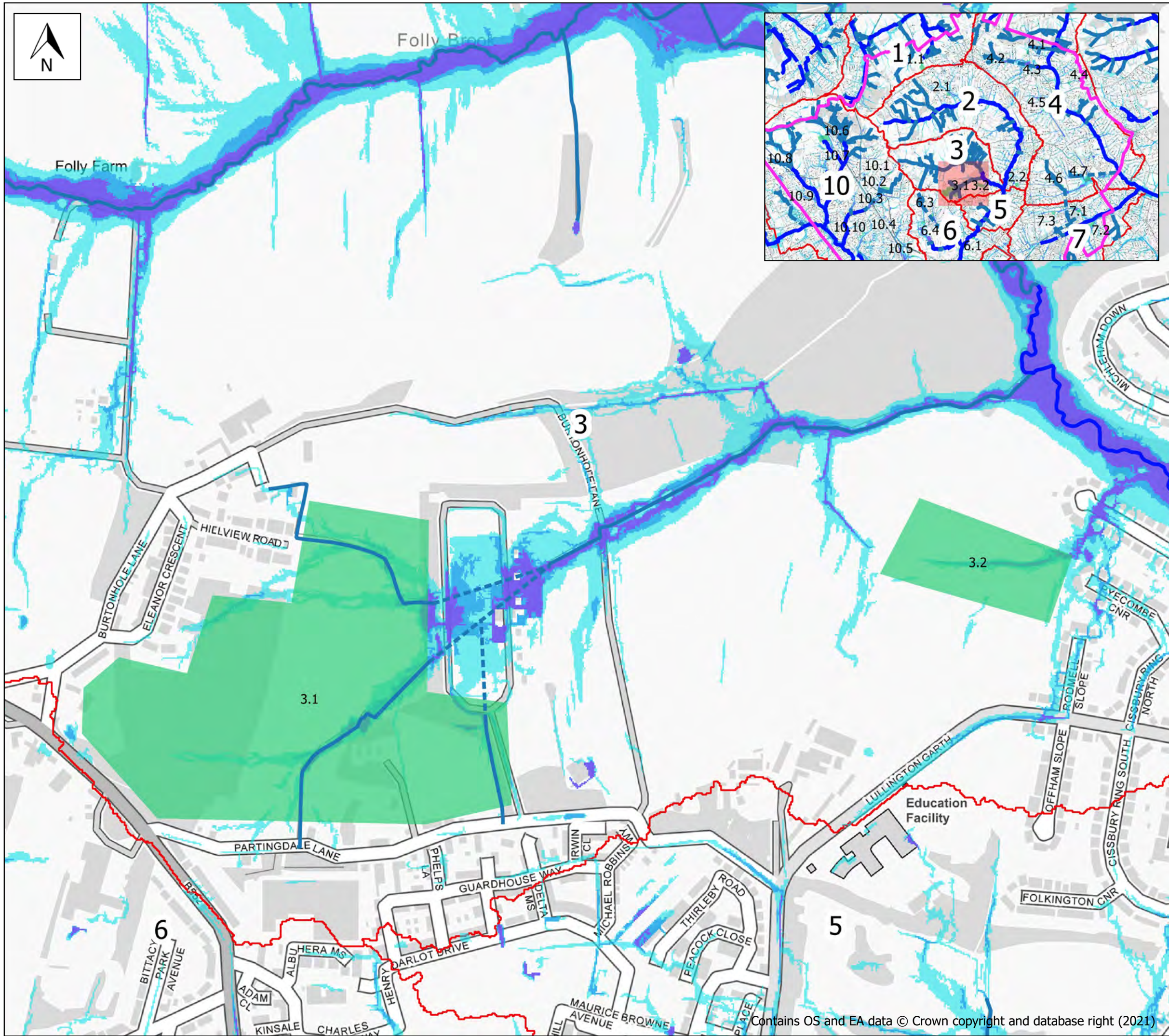
Strategic Surface Water Mitigation Locations (Barnet Level 2 SFRA)

Drawing Title

Site No. 2.1

This document has been prepared pursuant to and subject to the terms of Metis' appointment by its client. Metis accepts no liability for any use of this document other than by its original client or following Metis' express agreement to such use, and only for the purpose for which it was prepared and provided.

1:5000	Drawing Size A3	Drawing Number Map No. 2
--------	-----------------	--------------------------



Legend

- Barnet Boundary
 - Watershed
 - Potential Water Storage Locations
- Detailed River Network
- Main River
 - - - Main River - Culverted
 - Ordinary Watercourse
 - - - Ordinary Watercourse - Culverted
 - 1 in 30 year RoFSW Extent
 - 1 in 100 year RoFSW Extent
 - 1 in 1000 year RoFSW Extent



Project Title

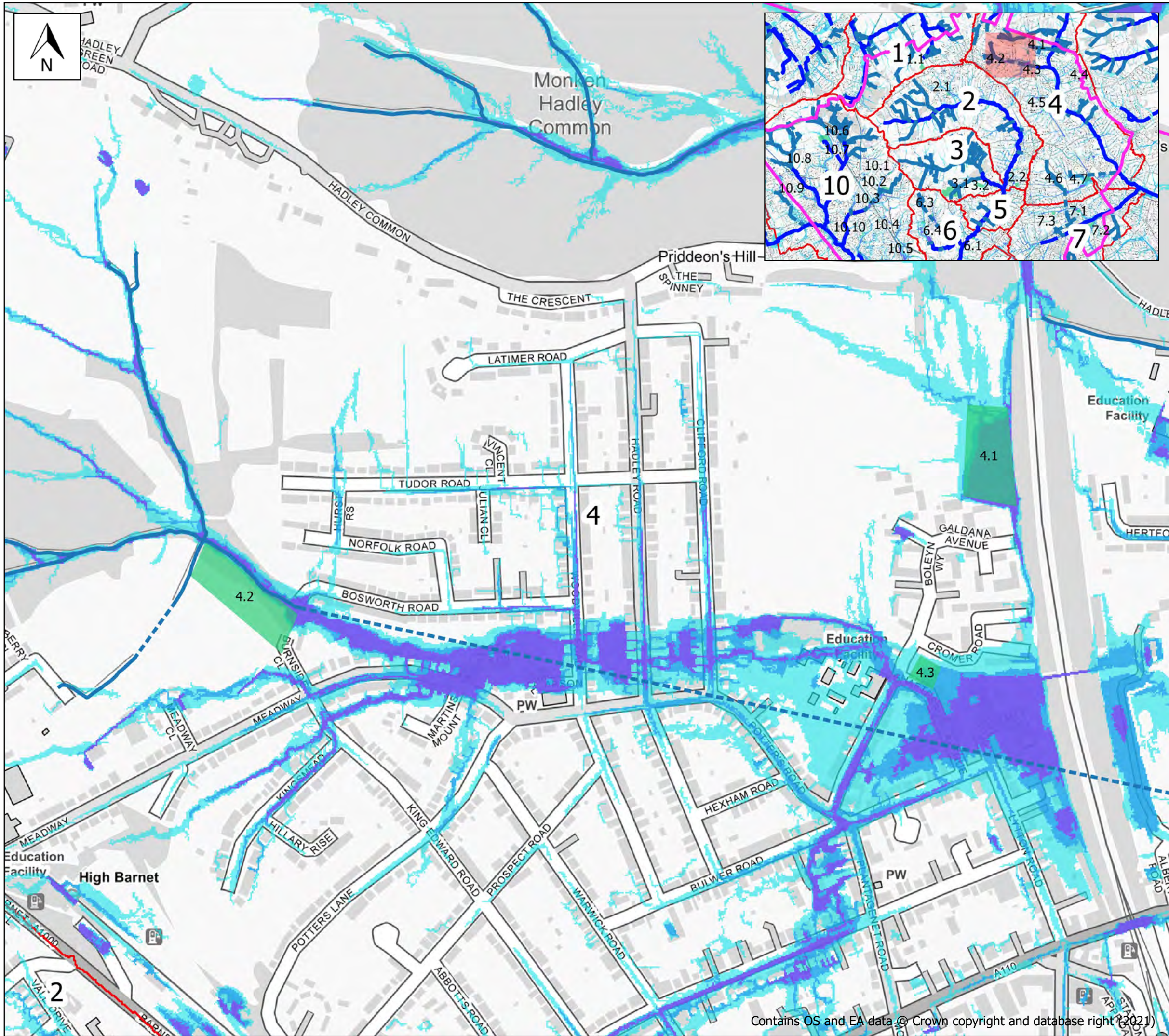
Strategic Surface Water Mitigation Locations (Barnet Level 2 SFRA)

Drawing Title

Site Nos. 3.1 and 3.2

This document has been prepared pursuant to and subject to the terms of Metis' appointment by its client. Metis accepts no liability for any use of this document other than by its original client or following Metis' express agreement to such use, and only for the purpose for which it was prepared and provided.

1:5000	Drawing Size A3	Drawing Number Map No. 3
--------	--------------------	-----------------------------



- Legend**
- Barnet Boundary
 - Watershed
 - Potential Water Storage Locations
- Detailed River Network**
- Main River
 - Main River - Culverted
 - Ordinary Watercourse
 - Ordinary Watercourse - Culverted
- RoFSW Extent**
- 1 in 30 year RoFSW Extent
 - 1 in 100 year RoFSW Extent
 - 1 in 1000 year RoFSW Extent



Project Title

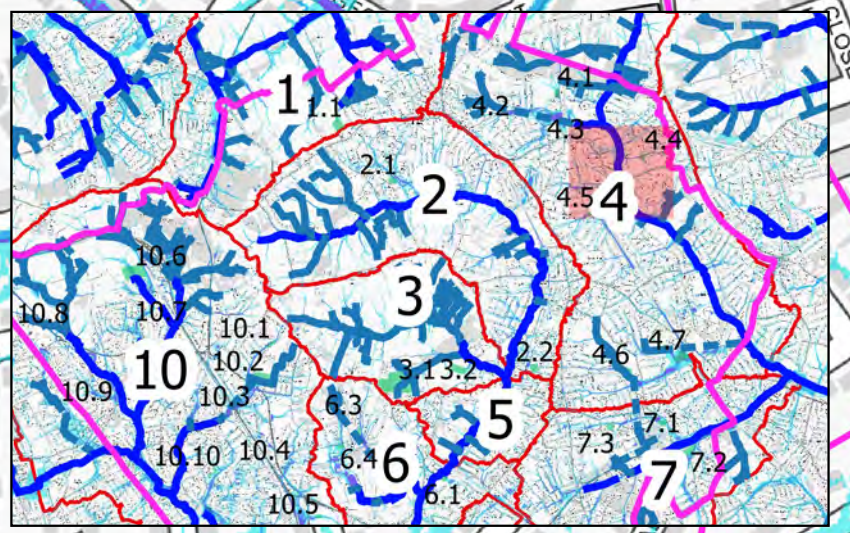
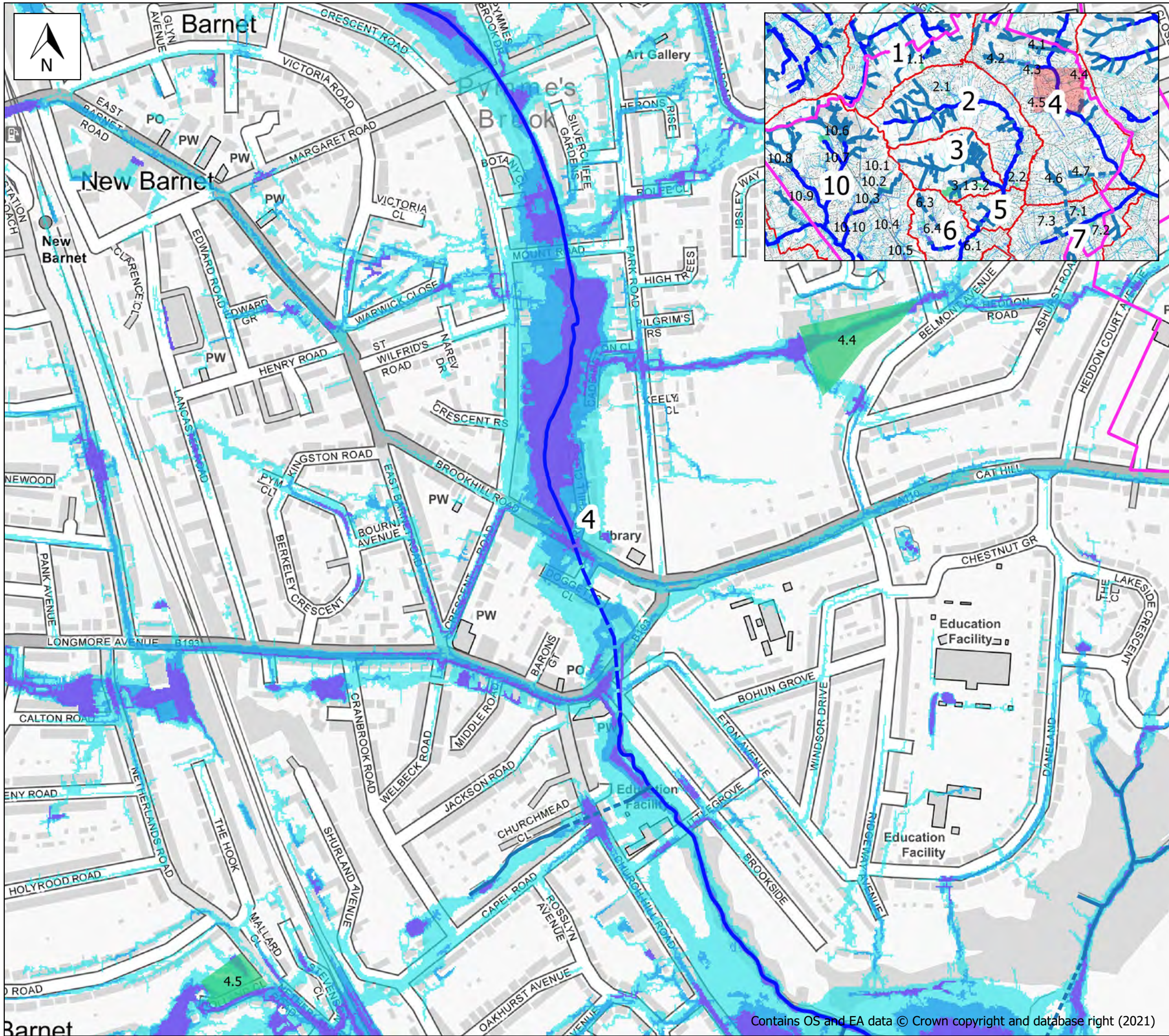
Strategic Surface Water Mitigation Locations (Barnet Level 2 SFRA)

Drawing Title

Site Nos. 4.1, 4.2 and 4.3

This document has been prepared pursuant to and subject to the terms of Metis' appointment by its client. Metis accepts no liability for any use of this document other than by its original client or following Metis' express agreement to such use, and only for the purpose for which it was prepared and provided.

1:5000	Drawing Size A3	Drawing Number Map No. 4
--------	--------------------	-----------------------------



- Legend**
- Barnet Boundary
 - Watershed
 - Potential Water Storage Locations
- Detailed River Network**
- Main River
 - Main River - Culverted
 - Ordinary Watercourse
 - Ordinary Watercourse - Culverted
 - 1 in 30 year RoFSW Extent
 - 1 in 100 year RoFSW Extent
 - 1 in 1000 year RoFSW Extent



Project Title

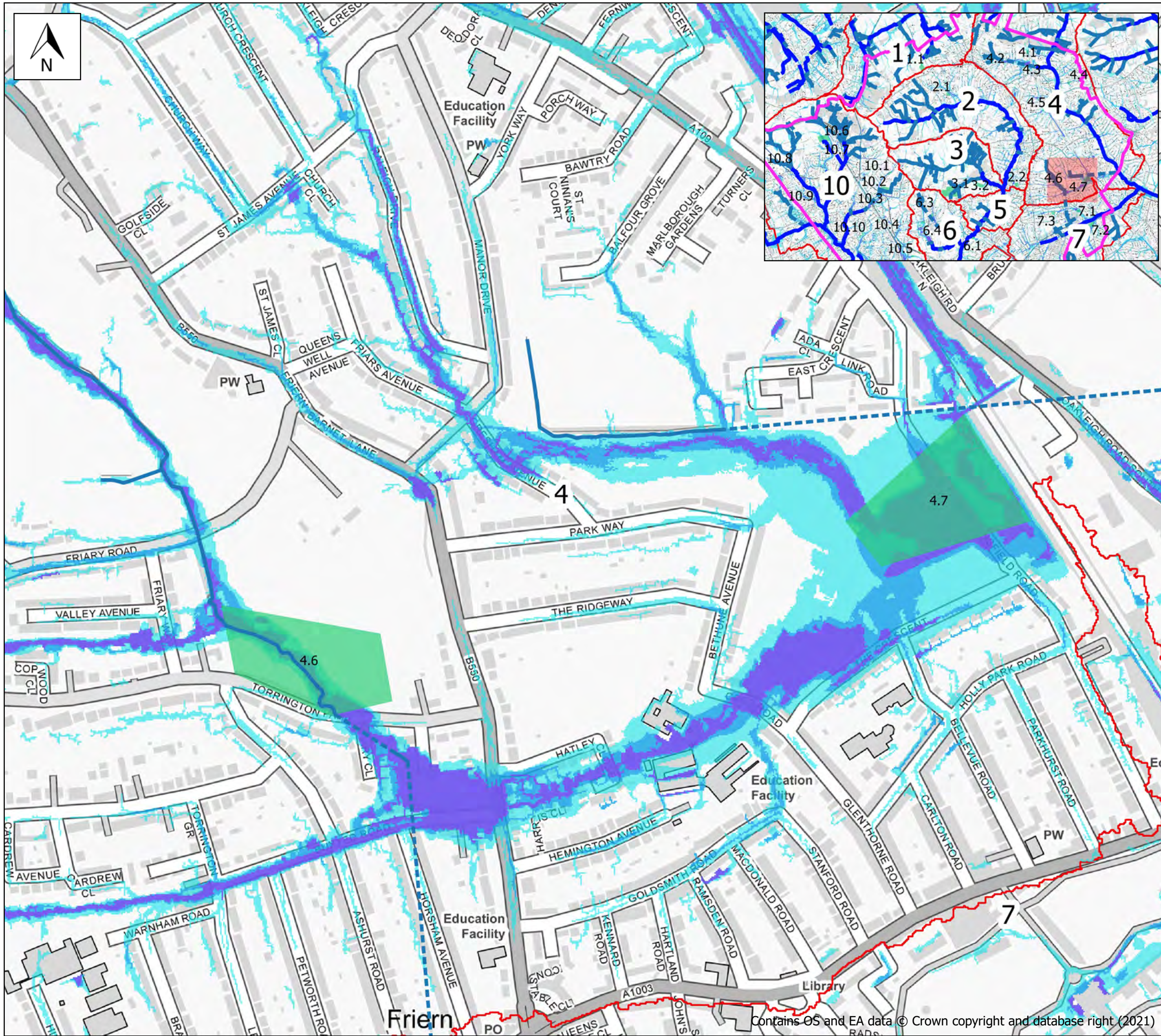
Strategic Surface Water Mitigation Locations (Barnet Level 2 SFRA)

Drawing Title

Site Nos. 4.4 and 4.5

This document has been prepared pursuant to and subject to the terms of Metis' appointment by its client. Metis accepts no liability for any use of this document other than by its original client or following Metis' express agreement to such use, and only for the purpose for which it was prepared and provided.

1:5000	Drawing Size A3	Drawing Number Map No. 5
--------	--------------------	-----------------------------



- Legend**
- Barnet Boundary
 - Watershed
 - Potential Water Storage Locations
- Detailed River Network**
- Main River
 - Main River - Culverted
 - Ordinary Watercourse
 - Ordinary Watercourse - Culverted
- Flood Risk Extents**
- 1 in 30 year RoFSW Extent
 - 1 in 100 year RoFSW Extent
 - 1 in 1000 year RoFSW Extent



Project Title

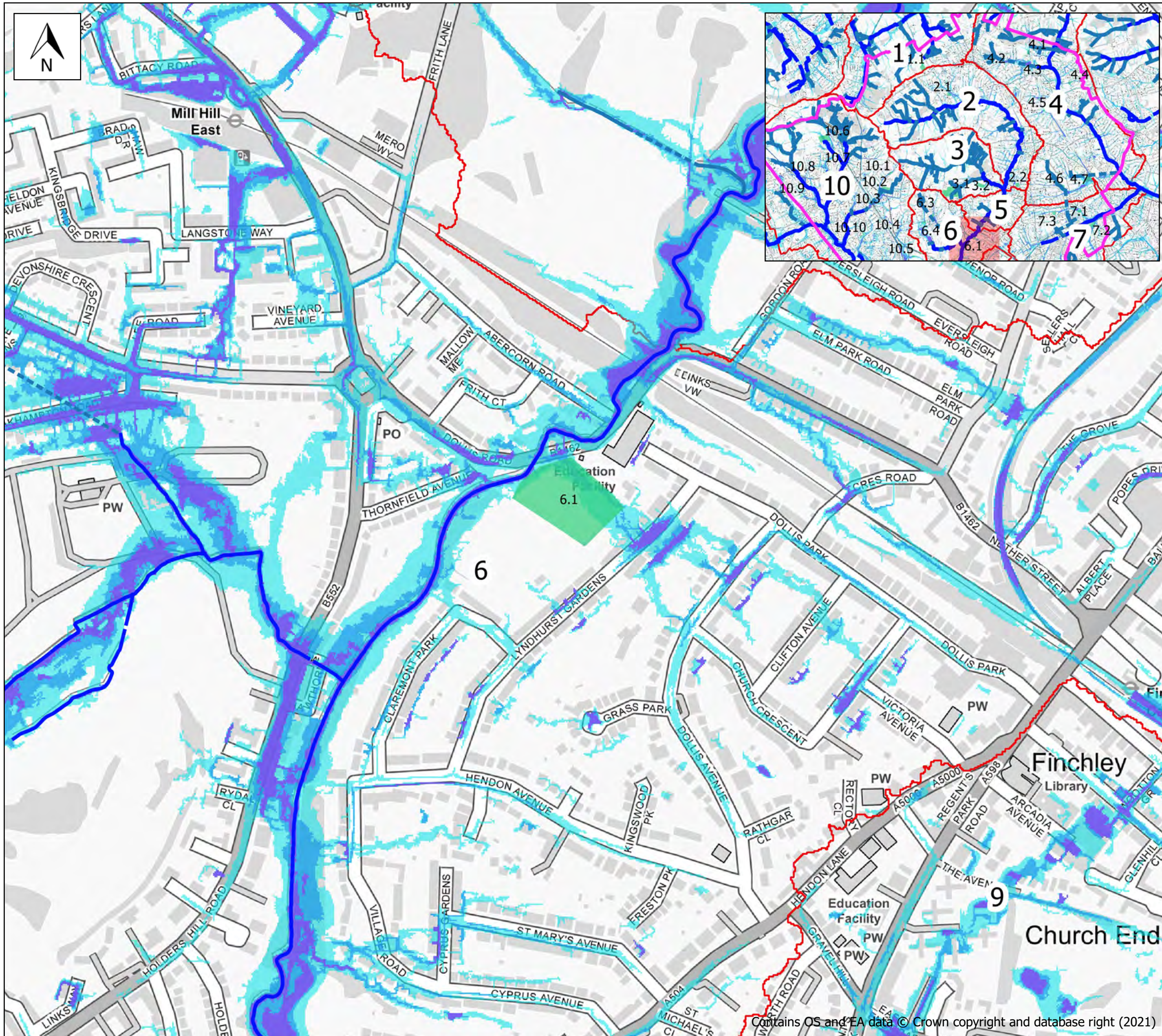
Strategic Surface Water Mitigation Locations (Barnet Level 2 SFRA)

Drawing Title

Site Nos. 4.6 and 4.7

This document has been prepared pursuant to and subject to the terms of Metis' appointment by its client. Metis accepts no liability for any use of this document other than by its original client or following Metis' express agreement to such use, and only for the purpose for which it was prepared and provided.

1:5000	Drawing Size A3	Drawing Number Map No. 6
--------	--------------------	-----------------------------



- Legend**
- Barnet Boundary
 - Watershed
 - Potential Water Storage Locations
- Detailed River Network**
- Main River
 - Main River - Culverted
 - Ordinary Watercourse
 - Ordinary Watercourse - Culverted
- Flood Risk Extents**
- 1 in 30 year RoFSW Extent
 - 1 in 100 year RoFSW Extent
 - 1 in 1000 year RoFSW Extent



Project Title

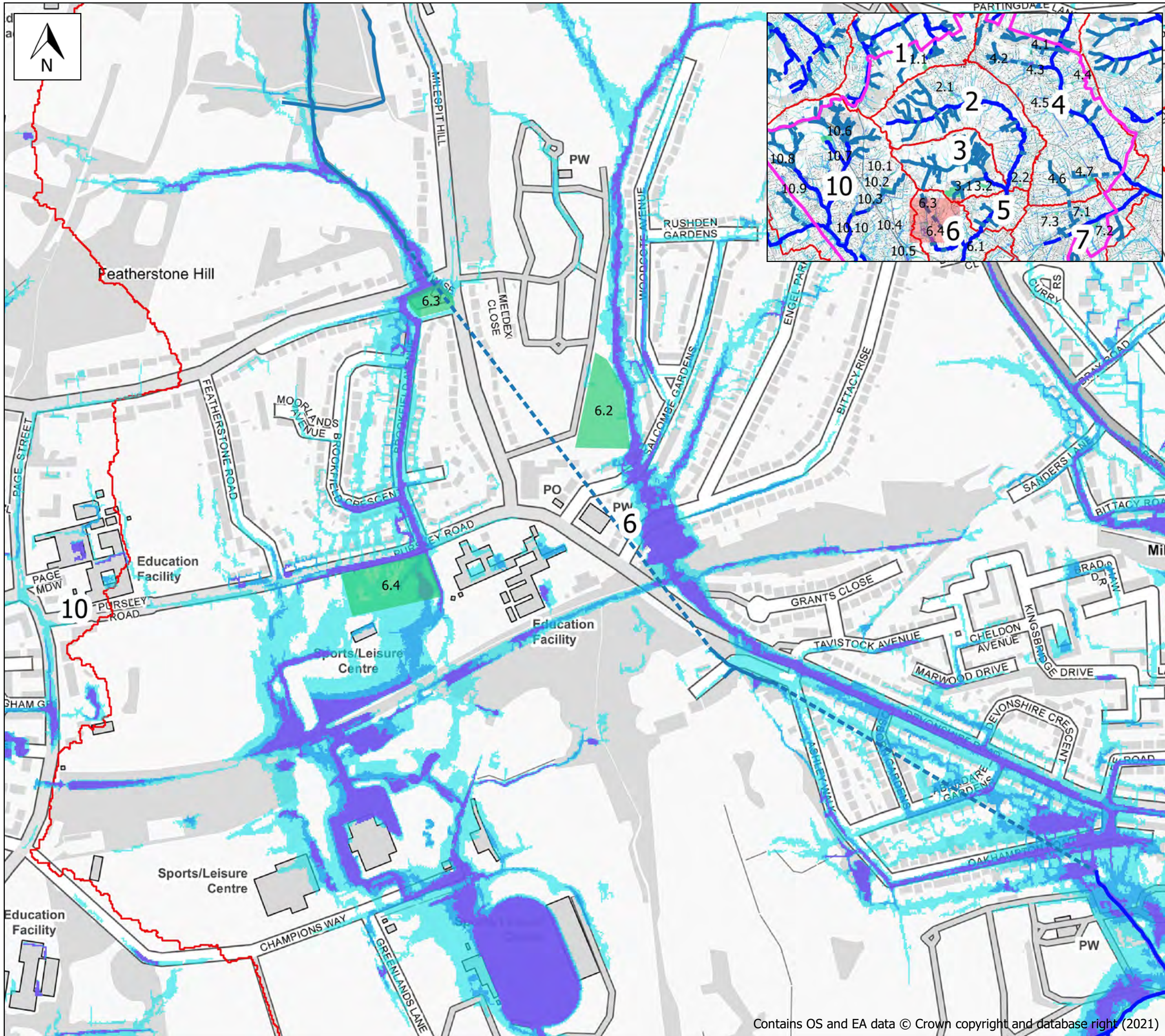
Strategic Surface Water Mitigation Locations (Barnet Level 2 SFRA)

Drawing Title

Site No. 6.1

This document has been prepared pursuant to and subject to the terms of Metis' appointment by its client. Metis accepts no liability for any use of this document other than by its original client or following Metis' express agreement to such use, and only for the purpose for which it was prepared and provided.

1:5000	Drawing Size A3	Drawing Number
		Map No. 7



- Legend**
- Barnet Boundary
 - Watershed
 - Potential Water Storage Locations
- Detailed River Network**
- Main River
 - Main River - Culverted
 - Ordinary Watercourse
 - Ordinary Watercourse - Culverted
- RoFSW Extent**
- 1 in 30 year RoFSW Extent
 - 1 in 100 year RoFSW Extent
 - 1 in 1000 year RoFSW Extent



Project Title

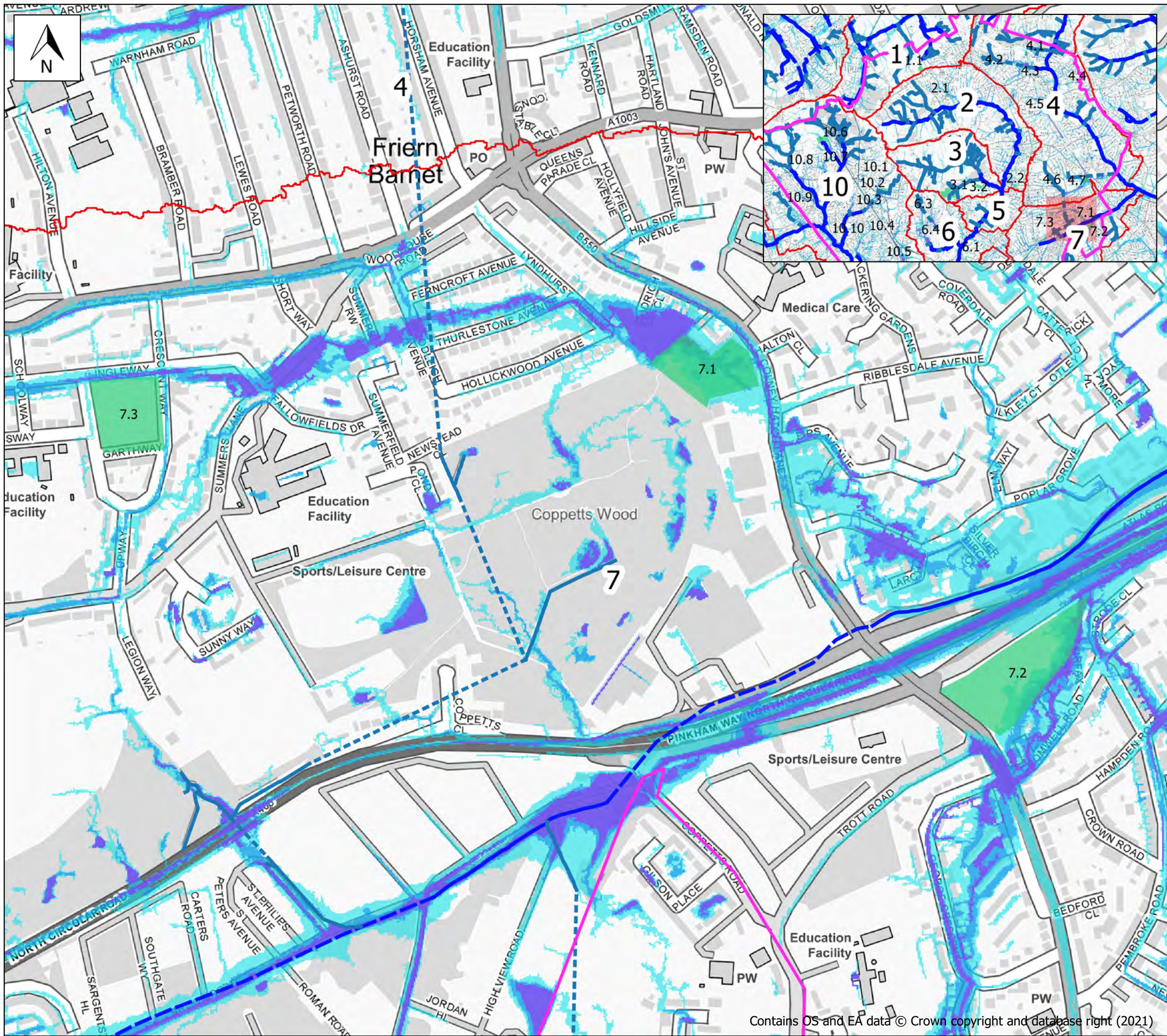
Strategic Surface Water Mitigation Locations (Barnet Level 2 SFRA)

Drawing Title

Site Nos. 6.2, 6.3 and 6.4

This document has been prepared pursuant to and subject to the terms of Metis' appointment by its client. Metis accepts no liability for any use of this document other than by its original client or following Metis' express agreement to such use, and only for the purpose for which it was prepared and provided.

1:5000	Drawing Size A3	Drawing Number Map No. 8
--------	--------------------	-----------------------------



- Legend**
- Barnet Boundary
 - Watershed
 - Potential Water Storage Locations
- Detailed River Network**
- Main River
 - Main River - Culverted
 - Ordinary Watercourse
 - Ordinary Watercourse - Culverted
- 1 in 30 year RoFSW Extent
 - 1 in 100 year RoFSW Extent
 - 1 in 1000 year RoFSW Extent



Project Title

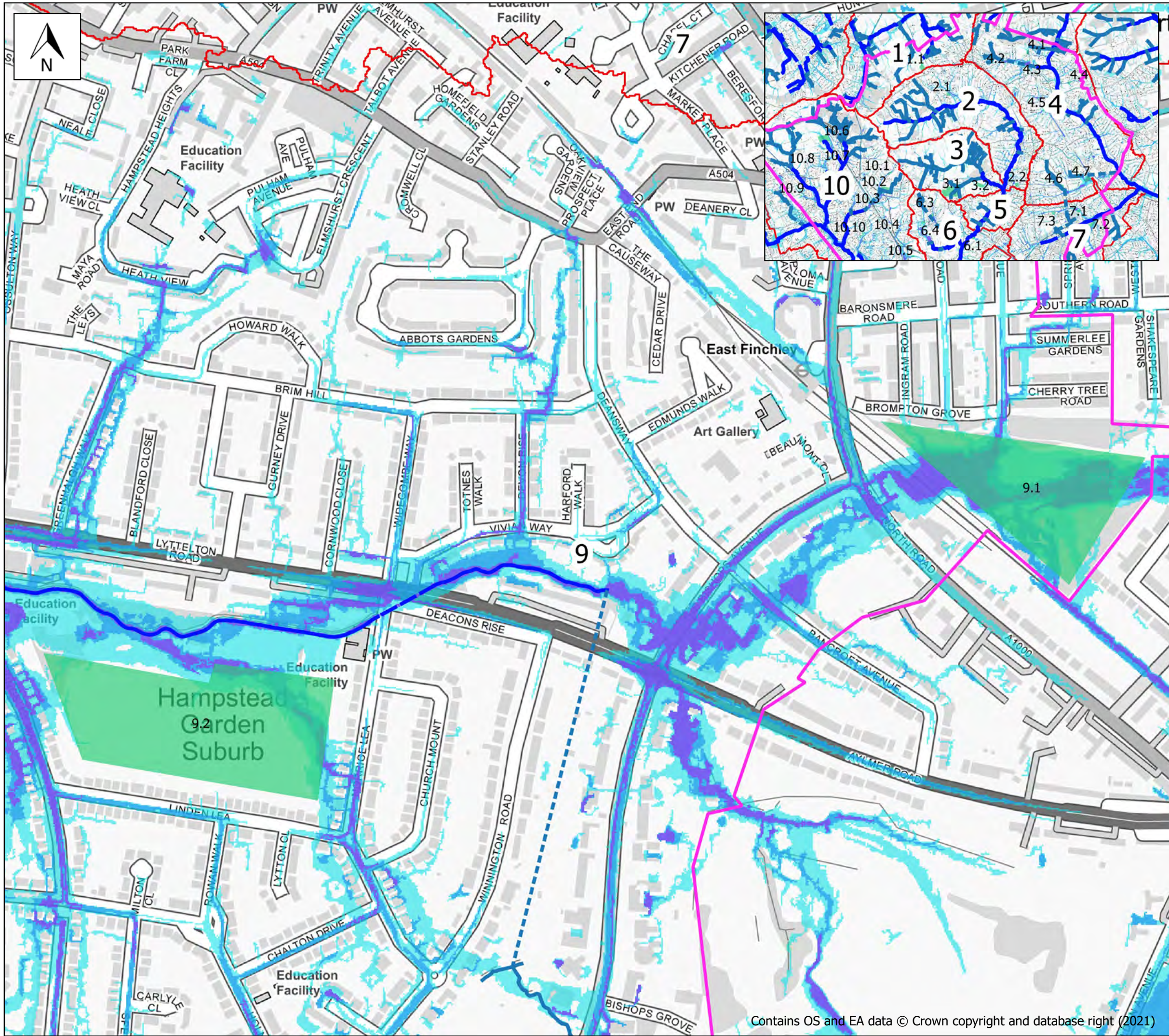
Strategic Surface Water Mitigation Locations (Barnet Level 2 SFRA)

Drawing Title

Site Nos. 7.1, 7.2 and 7.3

This document has been prepared pursuant to and subject to the terms of Metis' appointment by its client. Metis accepts no liability for any use of this document other than by its original client or following Metis' express agreement to such use, and only for the purpose for which it was prepared and provided.

1:5000	Drawing Size A3	Drawing Number Map No. 9
--------	-----------------	--------------------------



- Legend**
- Barnet Boundary
 - Watershed
 - Potential Water Storage Locations
- Detailed River Network**
- Main River
 - Main River - Culverted
 - Ordinary Watercourse
 - Ordinary Watercourse - Culverted
- Flood Risk Extents**
- 1 in 30 year RoFSW Extent
 - 1 in 100 year RoFSW Extent
 - 1 in 1000 year RoFSW Extent



Project Title

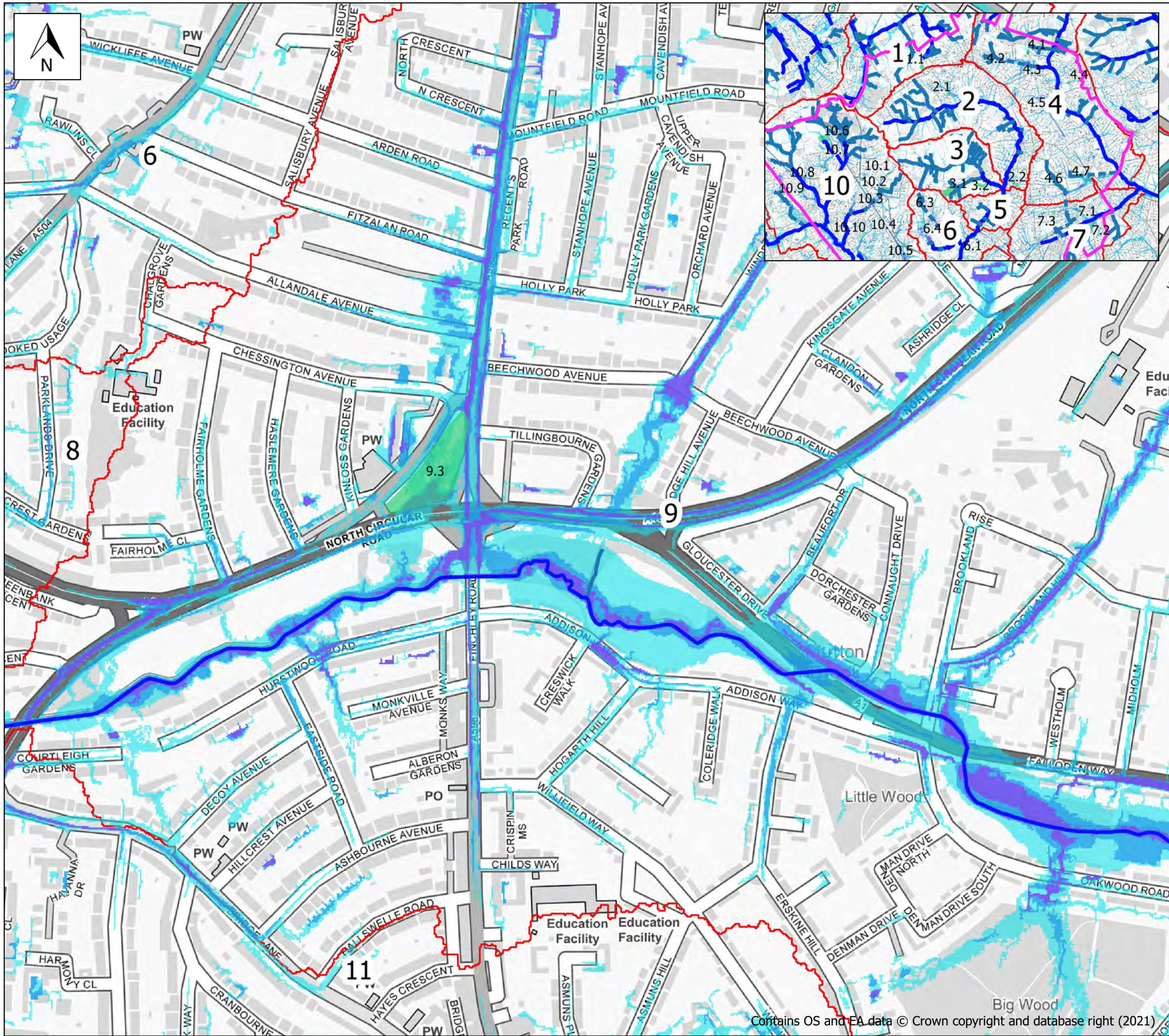
Strategic Surface Water Mitigation Locations (Barnet Level 2 SFRA)

Drawing Title

Site Nos. 9.1 and 9.2

This document has been prepared pursuant to and subject to the terms of Metis' appointment by its client. Metis accepts no liability for any use of this document other than by its original client or following Metis' express agreement to such use, and only for the purpose for which it was prepared and provided.

1:5000	Drawing Size A3	Drawing Number Map No. 10
--------	--------------------	------------------------------



- Legend**
- Barnet Boundary
 - Watershed
 - Potential Water Storage Locations
- Detailed River Network**
- Main River
 - Main River - Culverted
 - Ordinary Watercourse
 - Ordinary Watercourse - Culverted
 - 1 in 30 year RoFSW Extent
 - 1 in 100 year RoFSW Extent
 - 1 in 1000 year RoFSW Extent



Project Title

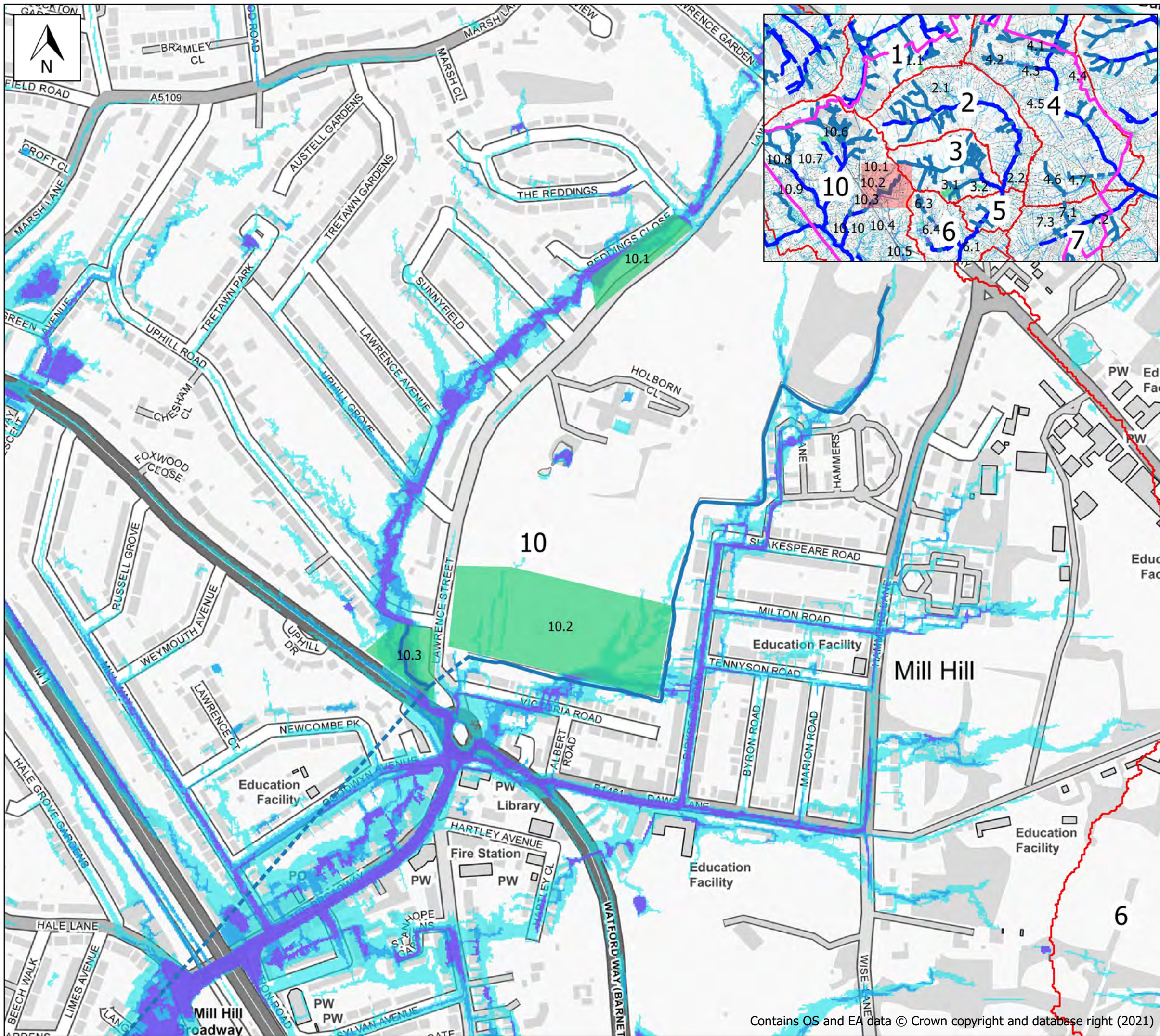
Strategic Surface Water Mitigation Locations (Barnet Level 2 SFRA)

Drawing Title

Site No. 9.3

This document has been prepared pursuant to and subject to the terms of Metis' appointment by its client. Metis accepts no liability for any use of this document other than by its original client or following Metis' express agreement to such use, and only for the purpose for which it was prepared and provided.

1:5000	Drawing Size A3	Drawing Number Map No. 11
--------	--------------------	------------------------------



- Legend**
- Barnet Boundary
 - Watershed
 - Potential Water Storage Locations
- Detailed River Network**
- Main River
 - Main River - Culverted
 - Ordinary Watercourse
 - Ordinary Watercourse - Culverted
- RoFSW Extents**
- 1 in 30 year RoFSW Extent
 - 1 in 100 year RoFSW Extent
 - 1 in 1000 year RoFSW Extent



Project Title

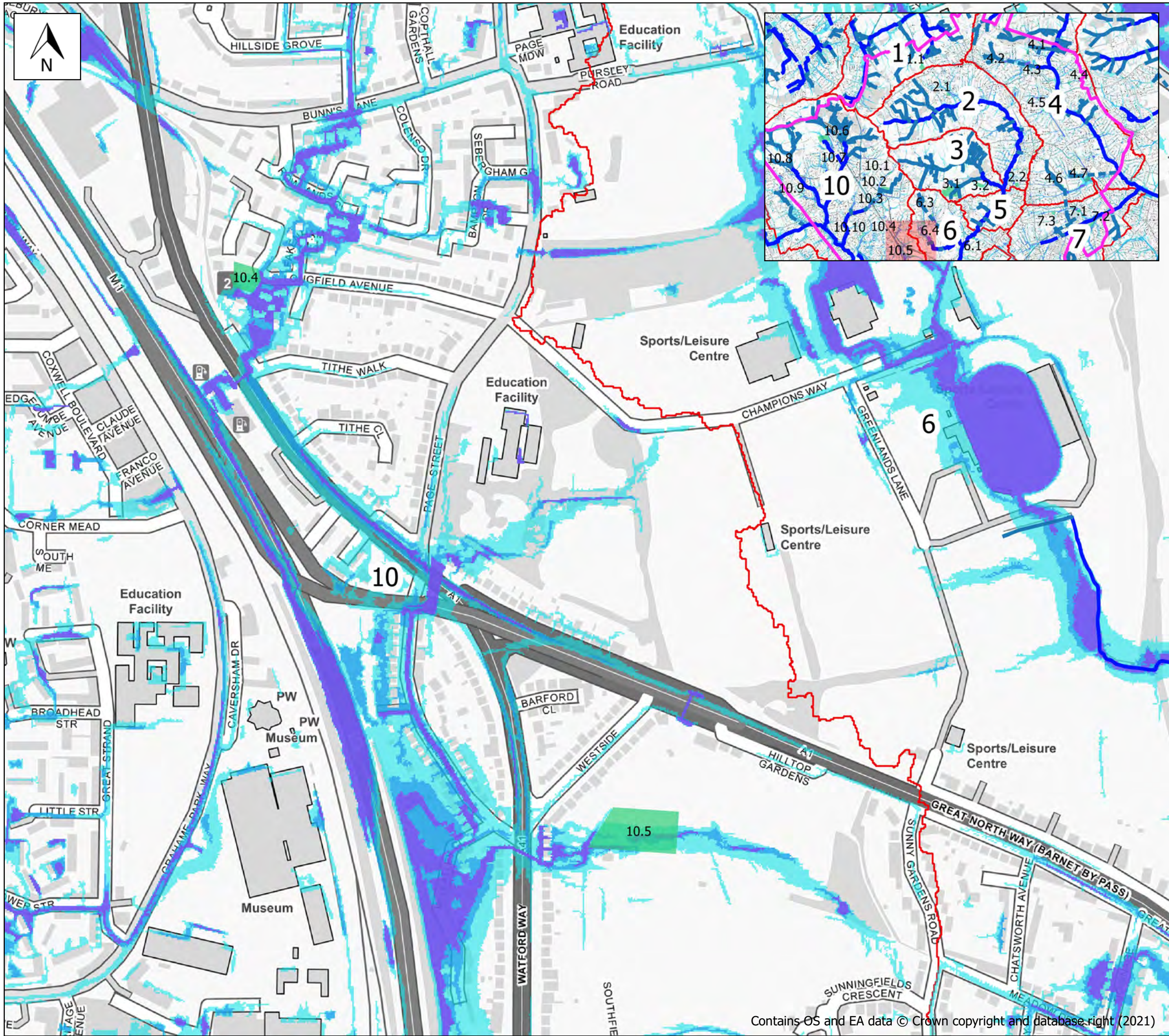
Strategic Surface Water Mitigation Locations (Barnet Level 2 SFRA)

Drawing Title

Site Nos. 10.1, 10.2 and 10.3

This document has been prepared pursuant to and subject to the terms of Metis' appointment by its client. Metis accepts no liability for any use of this document other than by its original client or following Metis' express agreement to such use, and only for the purpose for which it was prepared and provided.

1:5000	Drawing Size A3	Drawing Number Map No. 12
--------	--------------------	------------------------------



Legend

- Barnet Boundary
 - Watershed
 - Potential Water Storage Locations
- Detailed River Network
- Main River
 - Main River - Culverted
 - Ordinary Watercourse
 - Ordinary Watercourse - Culverted
- 1 in 30 year RoFSW Extent
 - 1 in 100 year RoFSW Extent
 - 1 in 1000 year RoFSW Extent



Project Title

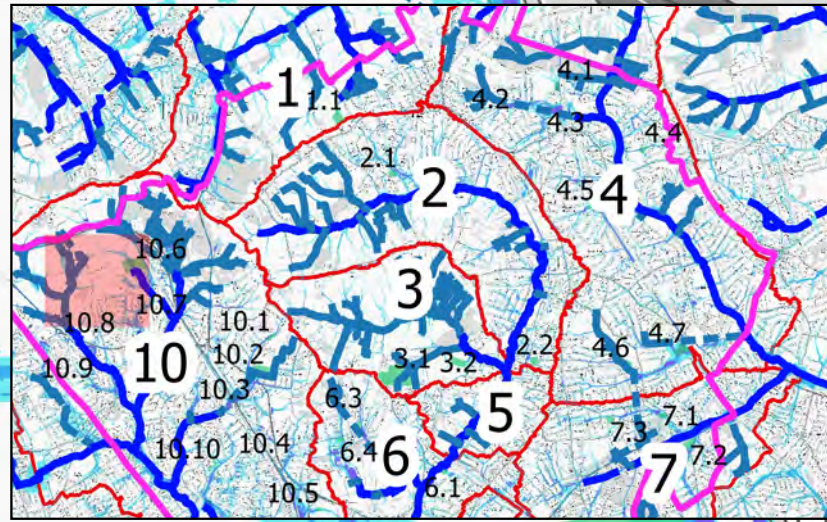
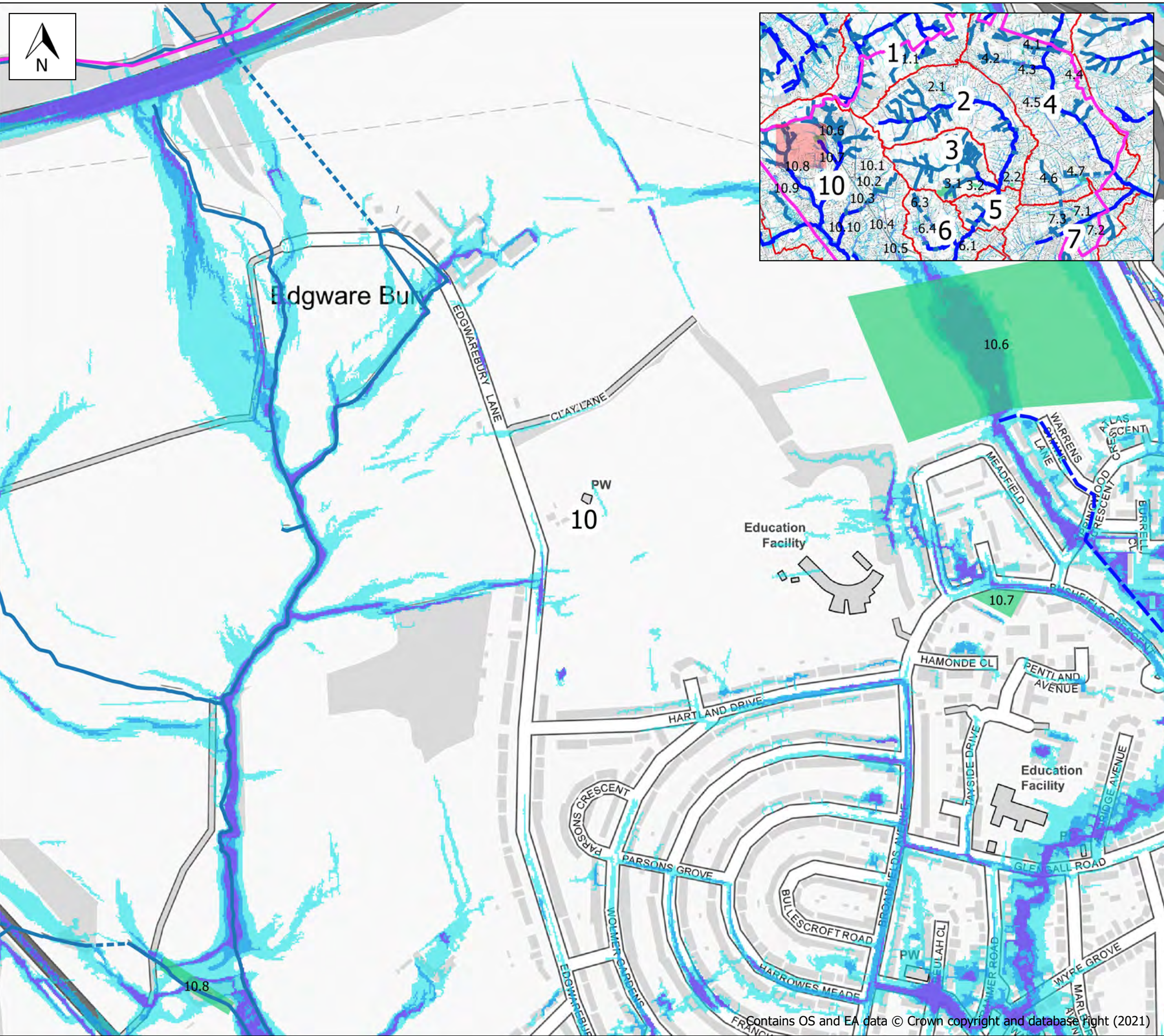
Strategic Surface Water Mitigation Locations (Barnet Level 2 SFRA)

Drawing Title

Site Nos. 10.4 and 10.5

This document has been prepared pursuant to and subject to the terms of Metis' appointment by its client. Metis accepts no liability for any use of this document other than by its original client or following Metis' express agreement to such use, and only for the purpose for which it was prepared and provided.

1:5000	Drawing Size A3	Drawing Number Map No. 13
--------	--------------------	------------------------------



- Legend**
- Barnet Boundary
 - Watershed
 - Potential Water Storage Locations
- Detailed River Network**
- Main River
 - Main River - Culverted
 - Ordinary Watercourse
 - Ordinary Watercourse - Culverted
- Flood Risk Extents**
- 1 in 30 year RoFSW Extent
 - 1 in 100 year RoFSW Extent
 - 1 in 1000 year RoFSW Extent



Project Title

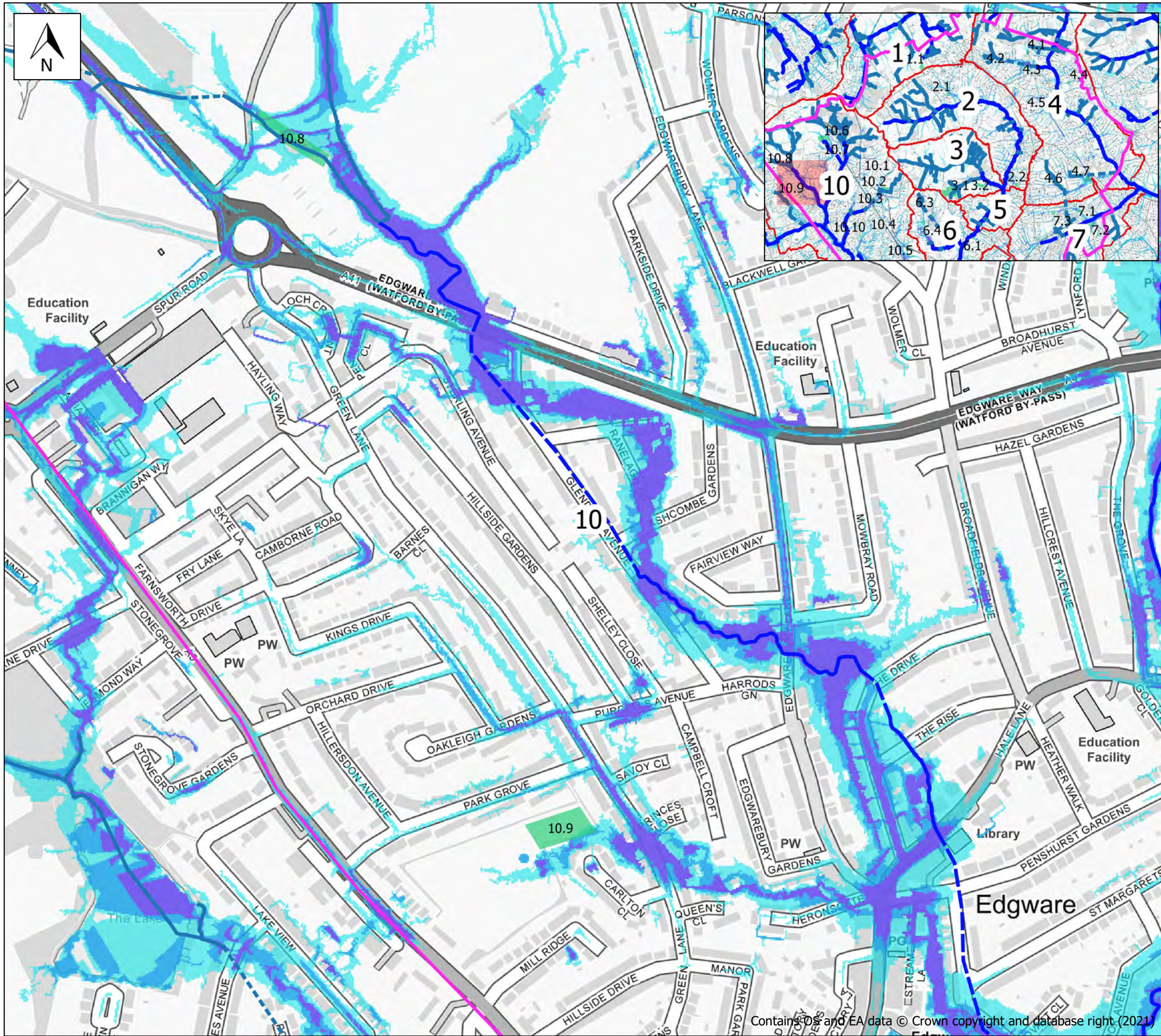
Strategic Surface Water Mitigation Locations (Barnet Level 2 SFRA)

Drawing Title

Site Nos. 10.6, 10.7 and 10.8

This document has been prepared pursuant to and subject to the terms of Metis' appointment by its client. Metis accepts no liability for any use of this document other than by its original client or following Metis' express agreement to such use, and only for the purpose for which it was prepared and provided.

1:5000	Drawing Size A3	Drawing Number Map No. 14
--------	--------------------	------------------------------



- Legend**
- Barnet Boundary
 - Watershed
 - Potential Water Storage Locations
- Detailed River Network**
- Main River
 - Main River - Culverted
 - Ordinary Watercourse
 - Ordinary Watercourse - Culverted
- Flood Risk Extents**
- 1 in 30 year RoFSW Extent
 - 1 in 100 year RoFSW Extent
 - 1 in 1000 year RoFSW Extent



Project Title

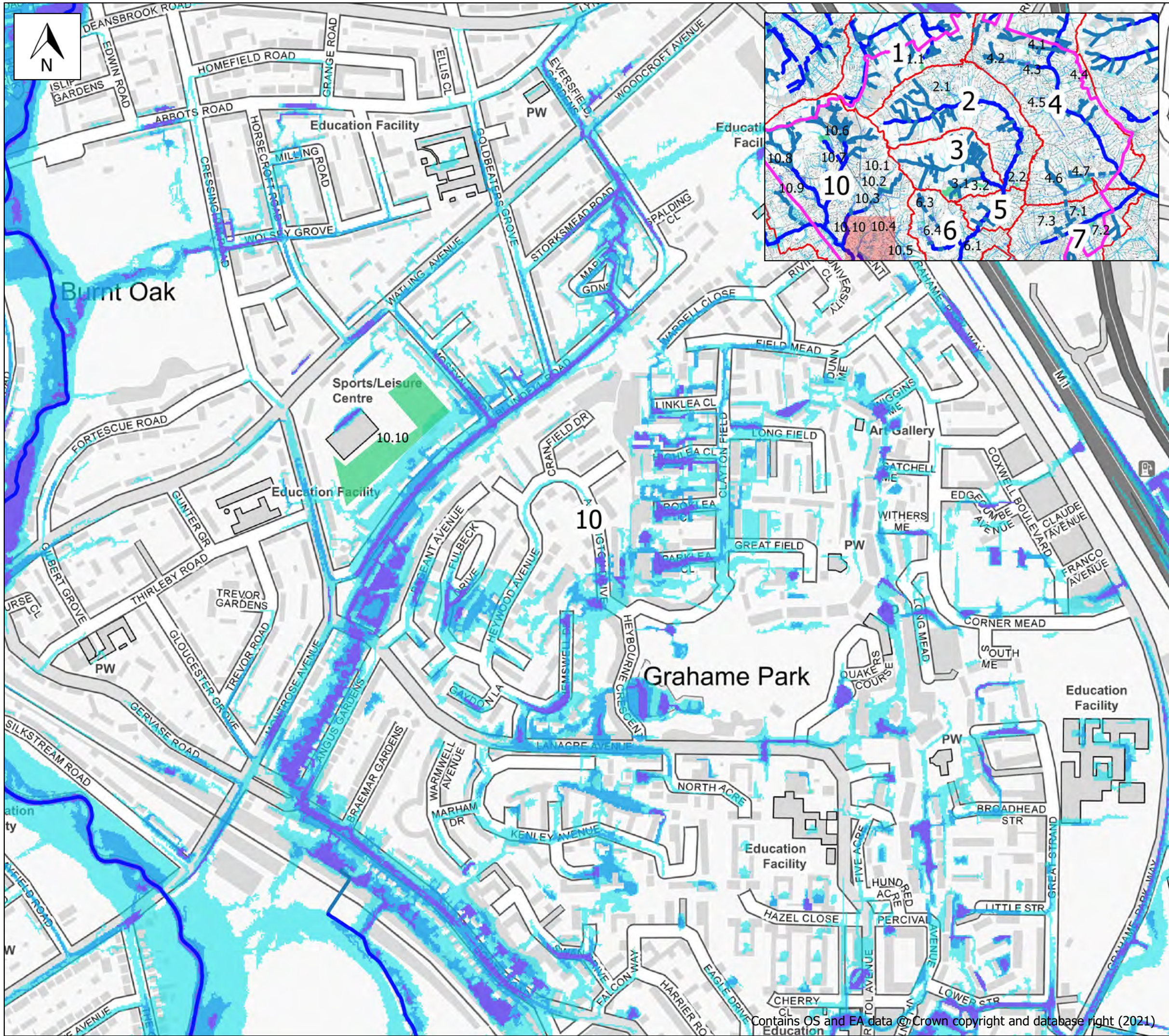
Strategic Surface Water Mitigation Locations (Barnet Level 2 SFRA)

Drawing Title

Site Nos. 10.8 and 10.9

This document has been prepared pursuant to and subject to the terms of Metis' appointment by its client. Metis accepts no liability for any use of this document other than by its original client or following Metis' express agreement to such use, and only for the purpose for which it was prepared and provided.

1:5000	Drawing Size A3	Drawing Number Map No. 15
--------	--------------------	------------------------------



- Legend**
- Barnet Boundary
 - Watershed
 - Potential Water Storage Locations
- Detailed River Network**
- Main River
 - Main River - Culverted
 - Ordinary Watercourse
 - Ordinary Watercourse - Culverted
- RoFSW Extent**
- 1 in 30 year RoFSW Extent
 - 1 in 100 year RoFSW Extent
 - 1 in 1000 year RoFSW Extent



Project Title

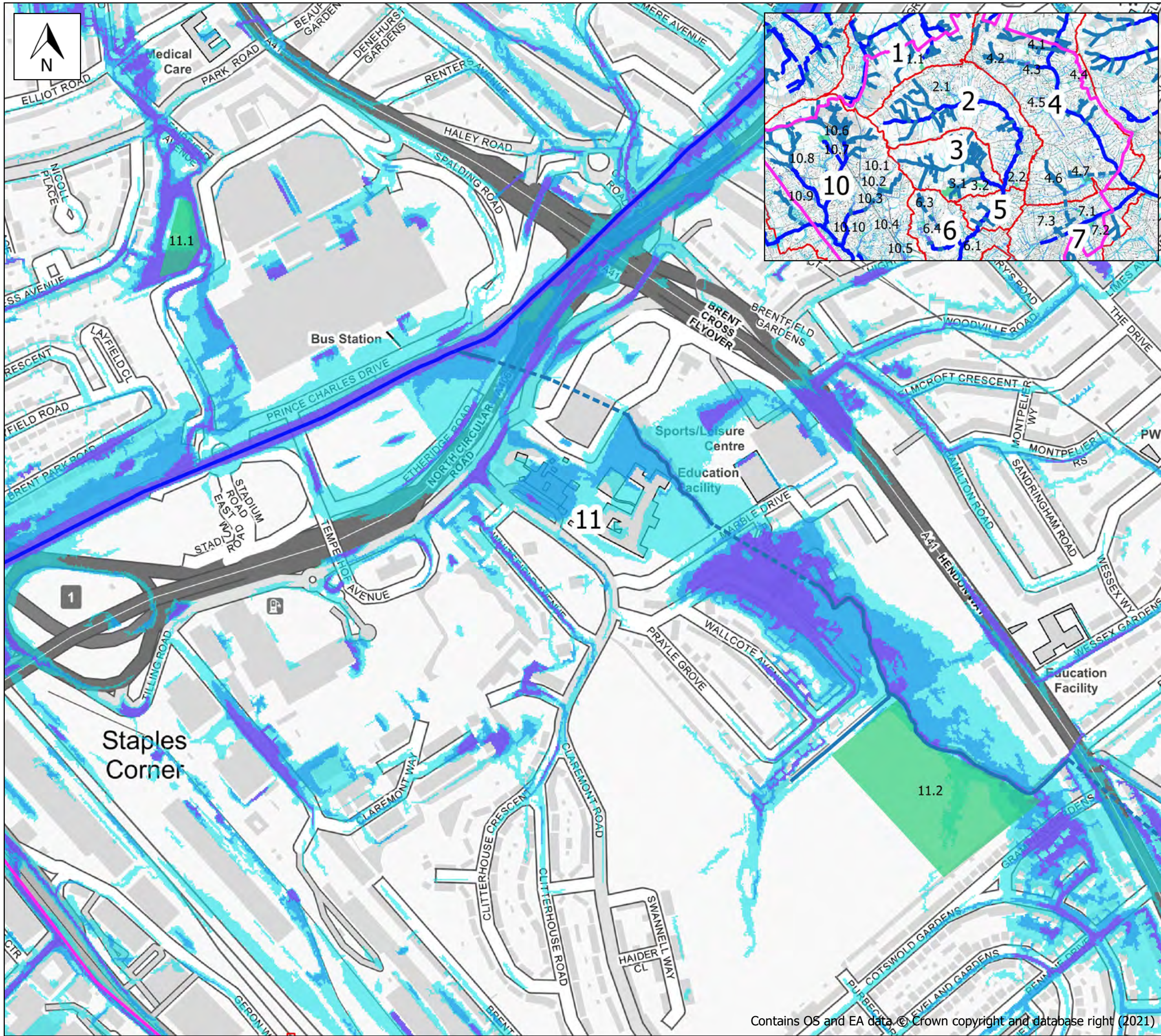
Strategic Surface Water Mitigation Locations (Barnet Level 2 SFRA)

Drawing Title

Site No. 10.10

This document has been prepared pursuant to and subject to the terms of Metis' appointment by its client. Metis accepts no liability for any use of this document other than by its original client or following Metis' express agreement to such use, and only for the purpose for which it was prepared and provided.

1:5000	Drawing Size A3	Drawing Number Map No. 16
--------	--------------------	------------------------------



- Legend**
- Barnet Boundary
 - Watershed
 - Potential Water Storage Locations
- Detailed River Network**
- Main River
 - Main River - Culverted
 - Ordinary Watercourse
 - Ordinary Watercourse - Culverted
 - 1 in 30 year RoFSW Extent
 - 1 in 100 year RoFSW Extent
 - 1 in 1000 year RoFSW Extent



Project Title

Strategic Surface Water Mitigation Locations (Barnet Level 2 SFRA)

Drawing Title

Site Nos. 11.1 and 11.2

This document has been prepared pursuant to and subject to the terms of Metis' appointment by its client. Metis accepts no liability for any use of this document other than by its original client or following Metis' express agreement to such use, and only for the purpose for which it was prepared and provided.

1:5000	Drawing Size A3	Drawing Number Map No. 17
--------	--------------------	------------------------------



- Legend**
- Barnet Boundary
 - Watershed
 - Potential Water Storage Locations
- Detailed River Network**
- Main River
 - Main River - Culverted
 - Ordinary Watercourse
 - Ordinary Watercourse - Culverted
- 1 in 30 year RoFSW Extent
 - 1 in 100 year RoFSW Extent
 - 1 in 1000 year RoFSW Extent



Project Title

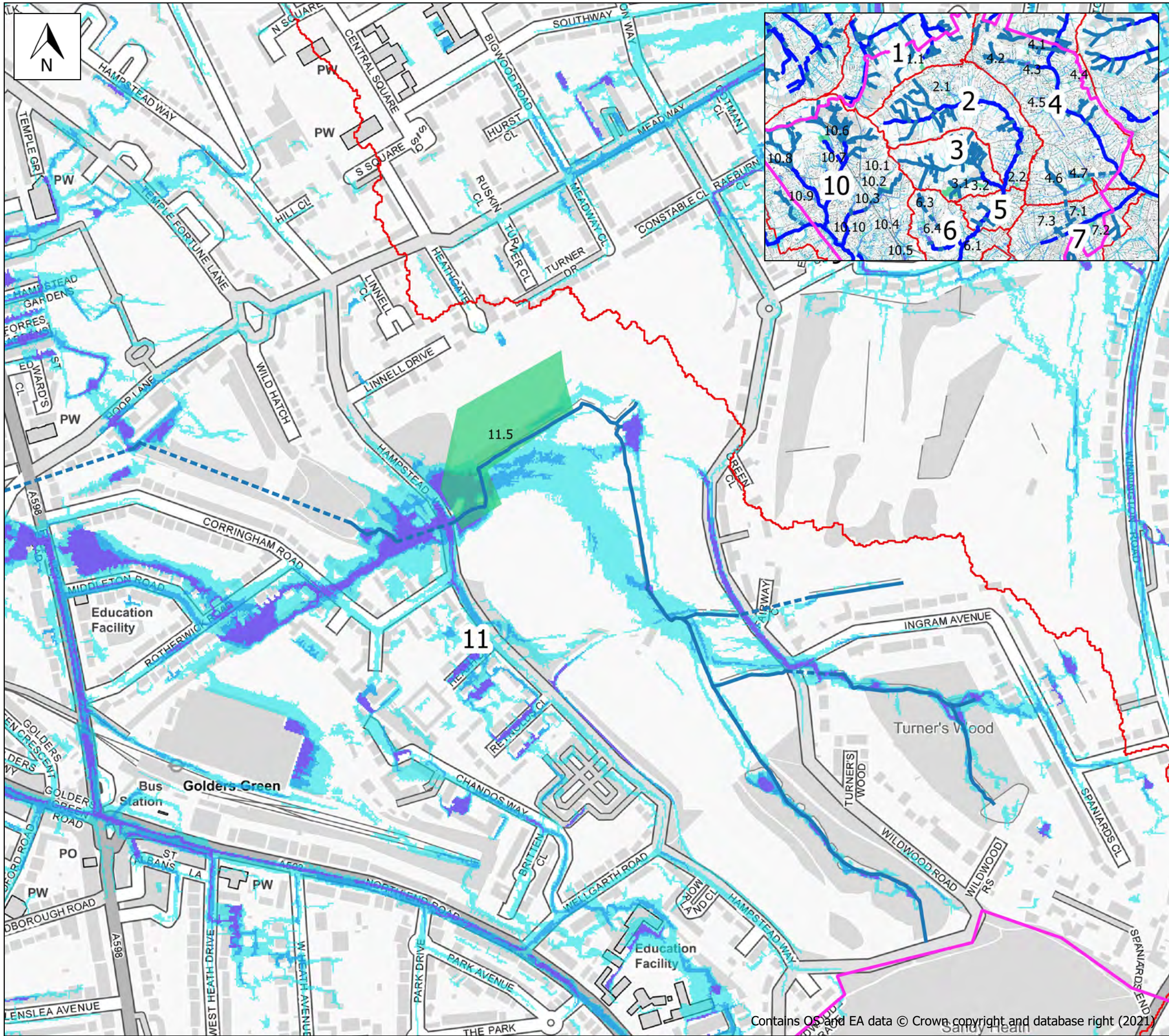
Strategic Surface Water Mitigation Locations (Barnet Level 2 SFRA)

Drawing Title

Site Nos. 11.2, 11.3 and 11.4

This document has been prepared pursuant to and subject to the terms of Metis' appointment by its client. Metis accepts no liability for any use of this document other than by its original client or following Metis' express agreement to such use, and only for the purpose for which it was prepared and provided.

1:5000	Drawing Size A3	Drawing Number Map No. 18
--------	--------------------	------------------------------



- Legend**
- Barnet Boundary
 - Watershed
 - Potential Water Storage Locations
- Detailed River Network**
- Main River
 - Main River - Culverted
 - Ordinary Watercourse
 - Ordinary Watercourse - Culverted
- RoFSW Extents**
- 1 in 30 year RoFSW Extent
 - 1 in 100 year RoFSW Extent
 - 1 in 1000 year RoFSW Extent



Project Title

Strategic Surface Water Mitigation Locations (Barnet Level 2 SFRA)

Drawing Title

Site No. 11.5

This document has been prepared pursuant to and subject to the terms of Metis' appointment by its client. Metis accepts no liability for any use of this document other than by its original client or following Metis' express agreement to such use, and only for the purpose for which it was prepared and provided.

1:5000	Drawing Size A3	Drawing Number Map No. 19
--------	--------------------	------------------------------